






Legend

-  East Anglia TWO Windfarm Site
-  East Anglia TWO Offshore Cable Corridor
-  Southern North Sea Special Area of Conservation (SAC)
-  Summer Area
-  Winter Area



Rev	Date	By	Comment
1	24/05/2019	FC	First Issue.

Prepared:	FC	1:2,100,000
Checked:	JL	Scale @ A3
Approved:	PP	

0 25 50 100 Km

Source: © JNCC, 2017 and 2019. Contains OS data © Crown copyright and database right, 2019. Service Layer Credits: Sources: Esri, GEBCO, NOAA, National Geographic, Garmin, HERE, Geonames.org and other contributors.
This map has been produced to the latest known information at the time of issue, and has been produced for your information only. Please consult with the SPR Offshore GIS team to ensure the content is still current before using the information contained on this map.
To the fullest extent permitted by law, we accept no responsibility or liability (whether in contract, tort (including negligence) or otherwise in respect of any errors or omissions in the information contained in the map and shall not be liable for any loss, damage or expense caused by such errors or omissions.

East Anglia TWO
Southern North Sea Special Area of Conservation (SAC) for Harbour Porpoise

Drg No	EA2-DEV-DRG-IBR-000662	
Rev	1	Datum: WGS 1984
Date	24/05/19	Projection: Zone 31N
Figure	11.4	